

Dobson - Elkin Loop Counterclockwise



Directions: Counterclockwise

Start/End: Fisher River Park, Dobson, NC

Route Summary

Total Distance: 57 Miles
 Max Elevation: 1,477 Feet
 Min Elevation: 865 Feet
 Elevation Gain: 3,767 Feet
 Max % Slope: 9.4%

Difficulty: Advanced



Directions		Total Miles
Start	Fisher River Park	
Head Southwest on County Home Road	0.5 Miles	0.5
Turn Right	Old County Home Road	
Continue on Old County Home Road	1.1 Miles	1.6
Turn Left	Prison Camp Road	
Follow Prison Camp Road	1.7 Miles	3.3
Turn Left	White Dirt Road	
Follow White Dirt Road	2.1 Miles	5.4
Continue on	White Dirt Road Alternate Route #1 Star/End on Tobe Hudson Road	
Follow White Dirt Rd	0.4 Miles	5.8
Turn Right	Hodges Mill Road	
Follow Hodges Mill Road	2.0 Miles	7.8
Turn Right	Fisher Valley Road	
Follow Fisher Valley Road	2.9 Miles	10.7
Turn Left	Haystack Road	
Follow Haystack Road	1.5 Miles	12.2
Continue on	Haystack Road Alternate Route #2 Star/End on Red Hill Creek Road	
Follow Haystack Road	3.1 Miles	15.3
Turn Left	River Road	
Follow River Road	3.5 Miles	18.8
Stay Straight	Continue on Devotion Road	
Follow Devotion Road	1.9 Miles	20.7
Slight Left	Devotion Road becomes Mountain Park Road	
Follow Mountain Park Road	1.7 Miles	22.4
Slight Left	Noah Hayes Road	
Follow Noah Hayes Road	2.5 Miles	24.9



Dobson - Elkin Loop Counterclockwise

Turn Right	Adams Ridge Road	
Follow Adams Ridge Road	1.8 Miles	26.7
Turn Left	Country Club Road	
Follow Country Club Road	1.2 Miles	27.9
Turn Right	Poplar Springs Road	
Follow Poplar Springs Road	1.4 Miles	29.3
Turn Left	US 21 Business/Bridge Street	
Follow Bridge Street	1.7 Miles	31.0
Turn Right	Oakland Drive	
Follow Oakland Drive	1.1 Miles	32.1
Turn Left	NC 268 Business E	
Follow NC 268 Business E	0.4 Miles	32.5
Turn Right	North Front Street	
Follow N Front Street	550 Feet	32.6
Turn Right	To Stay on North Front Street	
Continue on N Front Street	925 feet	32.8
Turn Left	West Market Street	
Follow W Market Street	0.5 Miles	33.3
Slight Left	Onto NC 268 Business E/ East Main Street	
Follow NC 268 Business E	5.7 Miles	39.0
Continue on NC 268 E	2.1 Miles	41.1
Turn Left	Joe Layne Mill Road Start/End Rockford Connector	
Follow Joe Layne Mill Road	4.0 Miles	45.1
Turn Right	Poplar Springs Road	
Follow Poplar Springs Road	0.4 Miles	45.5
Turn Right	Bessies Chapel Church Road	
Follow Bessues Chapel Church Road	1.1 Miles	46.6
Turn Right	Dobbins Mill Road	
Follow Dobbins Mill Road	2.2 Miles	48.8
Turn Left	Twin Oaks Road	
Follow Twin Oaks Road	2.1 Miles	50.9
Turn Right	Caves Mill Road	
Follow Caves Mill Road	2.6 Miles Start/End Alternate Route#2 on Twin Oaks Road	53.5
Stay Straight	Caves Mill Rd turns into West Atkins Street	
Follow W Atkins Street	0.7 Miles	54.2
Turn Left	US 6-1 Business North/N Main Street	





Dobson - Elkin Loop Counterclockwise

	Start/End Alternate Route#1 on W Kapp Street/Main Street	
Follow N Main Street	1.0 Mile	55.2
Turn Left	Prison Camp Road	
Follow Prison Camp Road	0.9 Miles	56.1
Turn Left	County Home Road	
Follow County Home Road	0.6 Miles	56.7
End	Fisher River Park	

Dobson - Elkin Loop Counterclockwise



Alternate Leg # 1 Directions

<p>Total Distance: 3.7 Miles Max Elevation: 1,314 Feet Min Elevation: 1,080 Feet</p>	 <p>Southeast Route: White Dirt Road to Downtown Dobson Elevation Gain: 221 Feet Max % Slope: 8.3%</p>
<p>Split Loop Distances: Southern Loop thru Elkin (Use Alt 2): 46 Miles Northern Loop thru Dobson (Use Alt 1 & 2): 32 Miles</p>	 <p>Northwest Route: Downtown Dobson to White Dirt Road Elevation Gain: 297 Feet Max % Slope: 7.2%</p>

Directions - Alternate Route Southeast		Total Miles
Start	Corner of White Dirt Road/Tobe Hudson Road	
Follow Tobe Hudson Road	1.9 Miles	1.9
Turn Left	Plantation Road	
Follow Plantation Road	1.2 Miles	3.1
Turn Left	West Kapp Street	
Follow Kapp Street	0.6 Miles	3.7
End	Main Street Downtown Dobson	
Directions - Alternate Route Northwest		Total Miles
Start	Main Street Downtown Dobson	
Follow Kapp Street	0.6 Miles	0.6
Turn Right	Turn Right Plantation Road	
Follow Plantation Road	1.2 Miles	1.8
Turn Right	Tobe Hudson Road	
Follow Tobe Hudson Road	1.9 Miles	3.7
End	Corner of White Dirt Road/Tobe Hudson Road	

Dobson - Elkin Loop Counterclockwise

Alternate Leg # 2 Directions

<p>Total Distance: 7.4 Miles Max Elevation: 1,452 Feet Min Elevation: 1,293 Feet</p>	 <p>Southeast Route: Haystack Road to Caves Mill Road Elevation Gain: 300 Feet Max % Slope: 10.2%</p>
<p>Split Loop Distances: Southern Loop thru Elkin (Use Alt 2): 46 Miles Northern Loop thru Dobson (Use Alt 1 & 2): 32 Miles</p>	 <p>Northwest Route: Caves Mill Road to Haystack Road Elevation Gain: 380 Feet Max % Slope: 5.9%</p>

Directions - Alternate Route Southeast		Total Miles
Start	Corner of Haystack Road/Red Hill Creek Road	
Follow Red Hill Creek Road	2.3 Miles	2.3
Continue on	Judsville School Road	
Follow Judsville School Rd	2.4 Miles	4.7
Turn Right	Crossroads Church Road	
Follow Crossroads Church Road	1000 Feet	4.9
Turn Left	Zephyr Road	
Follow Zephyr	0.8 Miles	5.7
Turn Right	Twin Oaks Road	
Follow Twin Oaks Rd	1.7 Miles	7.4
End	Caves Mill Road	
Directions - Alternate Route Northwest		Total Miles
Start	Corner Twin Oaks Road/Caves Mill Road	
Follow Twin Oaks Rd	1.7 Miles	1.7
Turn Left	Zephyr Road	
Follow Zephyr	0.8 Miles	2.5
Turn Right	Crossroads Church Road	
Follow Crossroads Church Road	1000 Feet	2.7
Turn Left	Judsville School Road	
Follow Judsville School Rd	2.4 Miles	5.1
Continue on	Red Hill Creek Road	
Follow Red Hill Creek Rd	2.3 Miles	7.4
End	Haystack Road	