

Dobson - Elkin Loop Clockwise



Directions: Clockwise

Start/End: Fisher River Park, Dobson, NC

Route Summary

Total Distance: 57 Miles
 Max Elevation: 1,477 Feet
 Min Elevation: 865 Feet
 Elevation Gain: 3,846 Feet
 Max % Slope: 11.4%

Difficulty: Advanced



Directions		Total Miles
Start	Fisher River Park	
Head northeast on County Home Road	0.6 Miles	0.6
Turn Right	Prison Camp Road	
Follow Prison Camp Road	0.9 Miles	1.5
Slight Right	US-601 Business/N Main Street	
Follow N Main St	1.0	2.5
Turn Right	Atkins Street	
Follow Atkins Street	0.7 Miles	3.2
Continue on	Caves Mill Road	
Follow Caves Mill Rd	2.6 Miles	5.8
Turn Left	Twin Oaks Road Alternate Route #2 Start/End (Turn Right on Twin Oaks Rd)	
Follow Twin Oaks Rd	2.1 Miles	7.9
Turn Right	Dobbins Mill Road	
Follow Dobbins Mill Rd	2.2 Miles	10.1
Turn Left	Bessies Chapel Church Road	
Follow Bessies Church Rd	1.1 Miles	11.2
Turn Left	Poplar Springs Road	
Follow Poplar Springs Rd	0.4 Miles	11.6
Turn Left	Joe Layne Mill Road	
Follow Joe Layne Mill Rd	4.0 Miles	15.6
Turn Right	NC-268 Rockford Connector - Turn Left onto NC-268	
Follow NC-268	2.1 Miles	17.7
Continue onto	NC-268 Business	
Follow NC-268 Business	5.7 Miles	23.4
Slight Right	East Market Street	
Follow E Market St	0.5 Miles	23.9
Turn Right	North Front Street	





Dobson - Elkin Loop Clockwise

Follow N Front St	925 feet	24.1
Turn Left	Stay on North Front Street	
Follow N Front St	550 feet	24.2
Turn Left	NC-268 Business	
Follow NC-268 Business	0.4 Miles	24.6
Turn Right	Oakland Drive	
Follow Oakland Dr	1.1 Miles	25.7
Turn Left	US-21 Business/North Bridge Street	
Follow N Bridge St	1.7 Miles	27.4
Turn Right	Poplar Springs Road	
Follow Poplar Springs Rd	1.4 Miles	28.8
Turn Left	Country Club Road	
Follow Country Club Rd	1.2 Miles	30.0
Turn Right	Adams Ridge Road	
Follow Adams Ridge Rd	1.8 Miles	31.8
Turn Left	Noah Hayes Road	
Follow Noah Hayes Rd	2.5 Miles	34.3
Continue onto	Mountain Park Road	
Follow Mountain Park Rd	1.7 Miles	36.0
Slight Right	Devotion Road	
Follow Devotion Rd	1.9 Miles	37.9
Continue onto	River Road	
Follow River Rd	3.5 Miles	41.4
Turn Right	Haystack Road	
Follow Haystack Rd	3.1 Miles	44.5
Continue on	Haystack Road Alternate Route #2 Start/End on Red Hill Creek Road	
Follow Haystack Road	1.5 Miles	46.0
Turn Right	Fisher Valley Road	
Follow Fisher Valley Rd	2.9 Miles	48.9
Turn Left	Hodges Mill Road	
Follow Hodges Mill Rd	2.0 Miles	50.9
Turn Left	White Dirt Road	
Follow White Dirt Rd	0.4 Miles	51.3
Continue on	White Dirt Road Alternate Route #1 Start/End on Tobe Hudson Road	
Follow White Dirt Rd	2.1 Miles	53.4
Turn Right	Prison Camp Road	
Follow Prison Camp Rd	1.7 Miles	55.1
Turn Right	Old County Home Road	
Follow Old County Home Rd	1.1 Miles	56.2
Slight Left	County Home Road	
Follow County Home Rd	0.5 Miles	56.7
End	Fisher River Park	

Dobson - Elkin Loop Clockwise



Alternate Leg # 1 Directions

<p>Total Distance: 3.7 Miles Max Elevation: 1,314 Feet Min Elevation: 1,080 Feet</p>	 <p>Southeast Route: White Dirt Road to Downtown Dobson Elevation Gain: 221 Feet Max % Slope: 8.3%</p>
<p>Split Loop Distances: Southern Loop thru Elkin (Use Alt 2): 46 Miles Northern Loop thru Dobson (Use Alt 1 & 2): 32 Miles</p>	 <p>Northwest Route: Downtown Dobson to White Dirt Road Elevation Gain: 297 Feet Max % Slope: 7.2%</p>

Directions - Alternate Route Southeast		Total Miles
Start	Corner of White Dirt Road/Tobe Hudson Road	
Follow Tobe Hudson Road	1.9 Miles	1.9
Turn Left	Plantation Road	
Follow Plantation Road	1.2 Miles	3.1
Turn Left	West Kapp Street	
Follow Kapp Street	0.6 Miles	3.7
End	Main Street Downtown Dobson	
Directions - Alternate Route Northwest		Total Miles
Start	Main Street Downtown Dobson	
Follow Kapp Street	0.6 Miles	0.6
Turn Right	Turn Right Plantation Road	
Follow Plantation Road	1.2 Miles	1.8
Turn Right	Tobe Hudson Road	
Follow Tobe Hudson Road	1.9 Miles	3.7
End	Corner of White Dirt Road/Tobe Hudson Road	

Dobson - Elkin Loop Clockwise

Alternate Leg # 2 Directions

<p>Total Distance: 7.4 Miles Max Elevation: 1,452 Feet Min Elevation: 1,293 Feet</p>	 <p>Southeast Route: Haystack Road to Caves Mill Road Elevation Gain: 300 Feet Max % Slope: 10.2%</p>
<p>Split Loop Distances: Southern Loop thru Elkin (Use Alt 2): 46 Miles Northern Loop thru Dobson (Use Alt 1 & 2): 32 Miles</p>	 <p>Northwest Route: Caves Mill Road to Haystack Road Elevation Gain: 380 Feet Max % Slope: 5.9%</p>

Directions - Alternate Route Southeast		Total Miles
Start	Corner of Haystack Road/Red Hill Creek Road	
Follow Red Hill Creek Road	2.3 Miles	2.3
Continue on	Judsville School Road	
Follow Judsville School Rd	2.4 Miles	4.7
Turn Right	Crossroads Church Road	
Follow Crossroads Church Road	1000 Feet	4.9
Turn Left	Zephyr Road	
Follow Zephyr	0.8 Miles	5.7
Turn Right	Twin Oaks Road	
Follow Twin Oaks Rd	1.7 Miles	7.4
End	Caves Mill Road	
Directions - Alternate Route Northwest		Total Miles
Start	Corner Twin Oaks Road/Caves Mill Road	
Follow Twin Oaks Rd	1.7 Miles	1.7
Turn Left	Zephyr Road	
Follow Zephyr	0.8 Miles	2.5
Turn Right	Crossroads Church Road	
Follow Crossroads Church Road	1000 Feet	2.7
Turn Left	Judsville School Road	
Follow Judsville School Rd	2.4 Miles	5.1
Continue on	Red Hill Creek Road	
Follow Red Hill Creek Rd	2.3 Miles	7.4
End	Haystack Road	